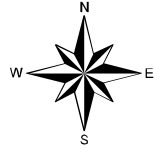
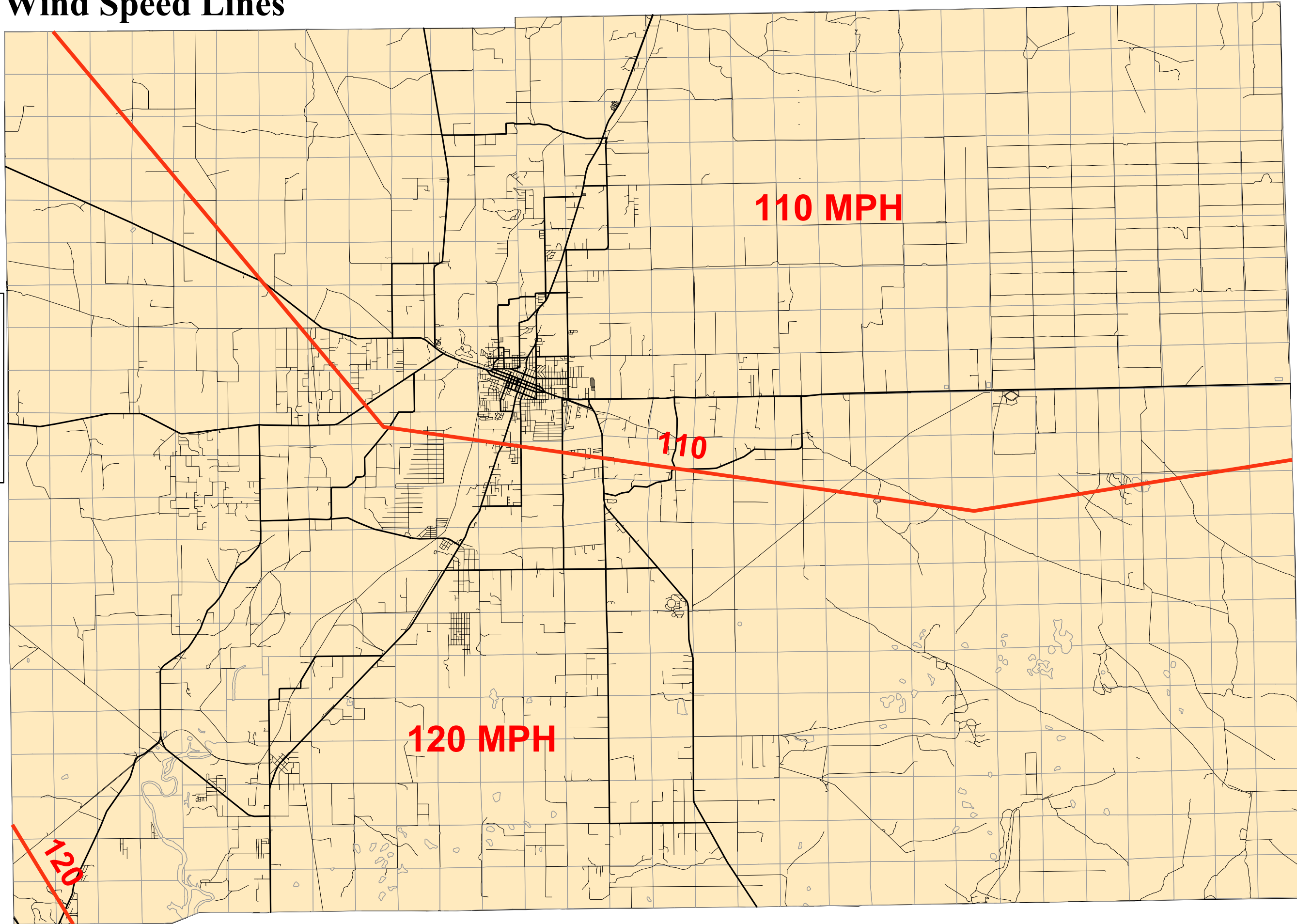


Desoto County Wind Speed Lines








DeSoto County Wind Speed Line Description

Wind lines for DeSoto County are based on ASCE 7-98, per Ordinance 2001-08.
http://www.co.desoto.fl.us/dev/DC_WINDZONES.pdf



Desoto County Wind Speed Lines

-  Desoto County Wind Speed Lines
-  Major Roads
-  USGS 1:24,000 Roads
-  Public Land Survey System
-  County Boundary

130 MPH

May 2007.
Source: DeSoto County Development Department
http://www.co.desoto.fl.us/dev/DC_WINDZONES.pdf
Confirmed by DeSoto County Development Department
Base Layer Source: Florida Geographic Data Library

Prepared by the GeoPlan Center, University of Florida
for the Florida Department of Community Affairs,
Codes and Standards Division.



6 Miles