
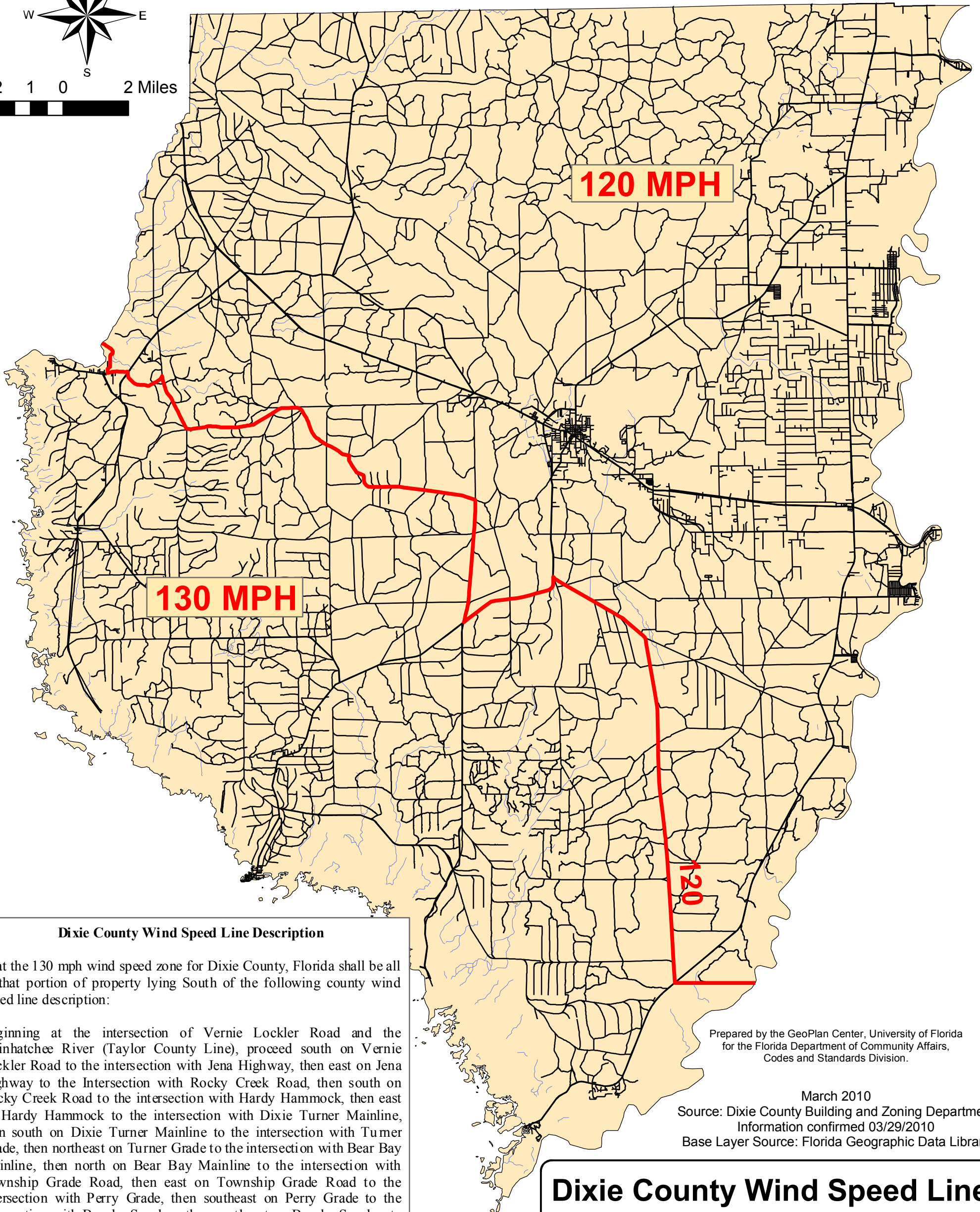


Dixie County Wind Speed Line



2 1 0 2 Miles



Dixie County Wind Speed Line Description

That the 130 mph wind speed zone for Dixie County, Florida shall be all of that portion of property lying South of the following county wind speed line description:

Beginning at the intersection of Vernie Lockler Road and the Steinhatchee River (Taylor County Line), proceed south on Vernie Lockler Road to the intersection with Jena Highway, then east on Jena Highway to the Intersection with Rocky Creek Road, then south on Rocky Creek Road to the intersection with Hardy Hammock, then east on Hardy Hammock to the intersection with Dixie Turner Mainline, then south on Dixie Turner Mainline to the intersection with Turner Grade, then northeast on Turner Grade to the intersection with Bear Bay Mainline, then north on Bear Bay Mainline to the intersection with Township Grade Road, then east on Township Grade Road to the intersection with Perry Grade, then southeast on Perry Grade to the intersection with Brooks Scanlon, then southeast on Brooks Scanlon to the intersection with Goodman Tram, then south on Goodman Tram to the intersection with County Road 351, then northeast on County Road 351 to the intersections with Putnam Mainline, then southeast and south on Putnam Mainline to the intersection with County Road 349, then due east to the Suwannee River and the Levy County Line.

The portion of Dixie County lying North of this description shall be governed under the 120 mph wind speed zone. This ordinance shall become effective upon final adoption.






PASSED AND DULY ADOPTED in regular session by the Board of County Commissioners, this day 6th of December, 2007.

Prepared by the GeoPlan Center, University of Florida
for the Florida Department of Community Affairs,
Codes and Standards Division.

March 2010

Source: Dixie County Building and Zoning Department
Information confirmed 03/29/2010
Base Layer Source: Florida Geographic Data Library

Dixie County Wind Speed Line

-  Dixie County Wind Speed Line
-  Major Roads
-  USGS 1:24,000 Roads
-  Streams
-  County Boundary