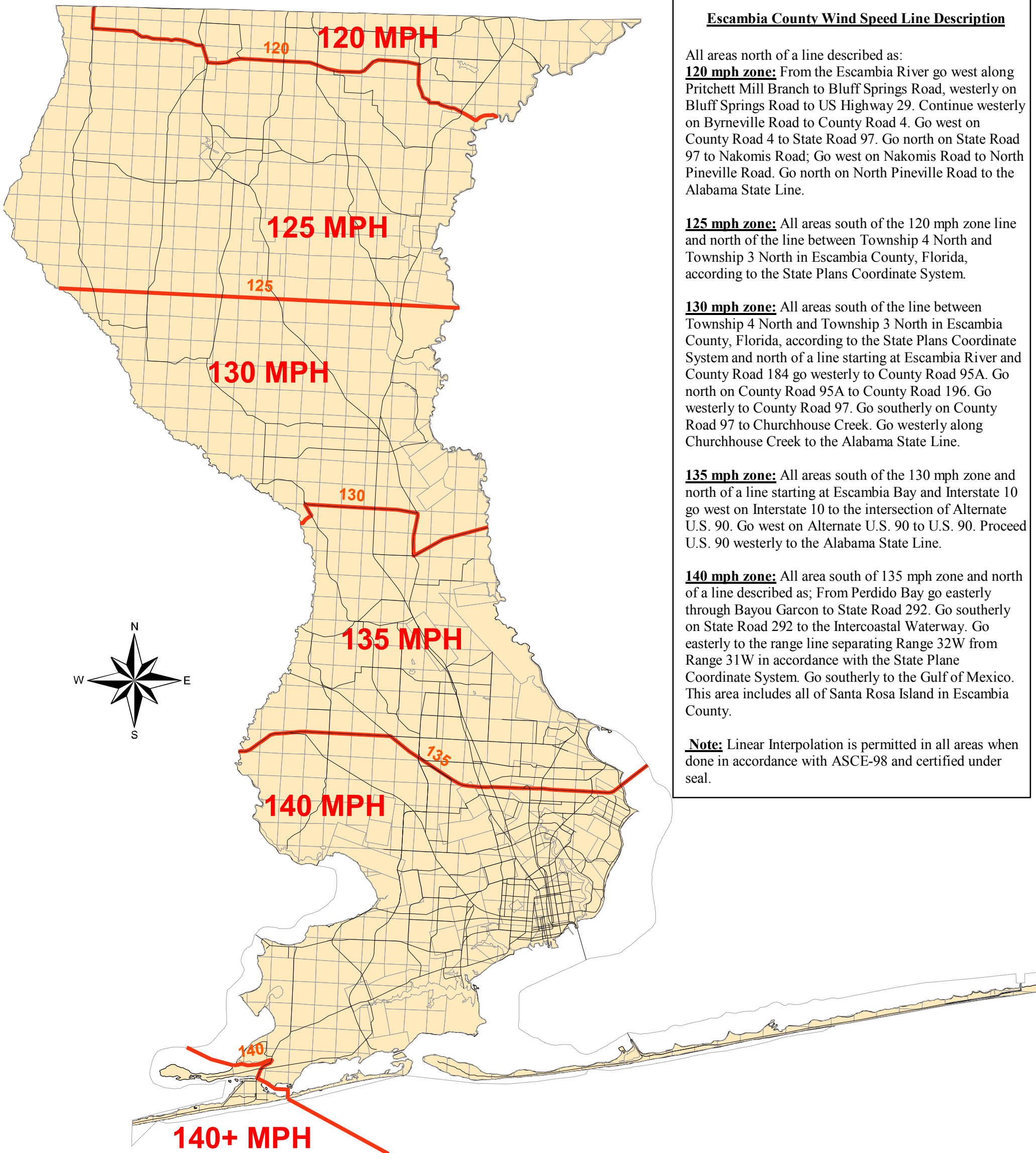


Escambia County Wind Speed Lines



Escambia County Wind Speed Line Description

All areas north of a line described as:

120 mph zone: From the Escambia River go west along Pritchett Mill Branch to Bluff Springs Road, westerly on Bluff Springs Road to US Highway 29. Continue westerly on Byrneville Road to County Road 4. Go west on County Road 4 to State Road 97. Go north on State Road 97 to Nakomis Road; Go west on Nakomis Road to North Pineville Road. Go north on North Pineville Road to the Alabama State Line.

125 mph zone: All areas south of the 120 mph zone line and north of the line between Township 4 North and Township 3 North in Escambia County, Florida, according to the State Plans Coordinate System.





130 mph zone: All areas south of the line between Township 4 North and Township 3 North in Escambia County, Florida, according to the State Plans Coordinate System and north of a line starting at Escambia River and County Road 184 go westerly to County Road 95A. Go north on County Road 95A to County Road 196. Go westerly to County Road 97. Go southerly on County Road 97 to Churchhouse Creek. Go westerly along Churchhouse Creek to the Alabama State Line.

135 mph zone: All areas south of the 130 mph zone and north of a line starting at Escambia Bay and Interstate 10 go west on Interstate 10 to the intersection of Alternate U.S. 90. Go west on Alternate U.S. 90 to U.S. 90. Proceed U.S. 90 westerly to the Alabama State Line.

140 mph zone: All area south of 135 mph zone and north of a line described as; From Perdido Bay go easterly through Bayou Garcon to State Road 292. Go southerly on State Road 292 to the Intercoastal Waterway. Go easterly to the range line separating Range 32W from Range 31W in accordance with the State Plane Coordinate System. Go southerly to the Gulf of Mexico. This area includes all of Santa Rosa Island in Escambia County.

Note: Linear Interpolation is permitted in all areas when done in accordance with ASCE-98 and certified under seal.

Escambia County Wind Speed Lines

-  Escambia County Wind Speed Lines
-  Major Roads
-  Public Land Survey System
-  County Boundary

May 2007.

Source: Code Of Ordinances, Escambia County, Florida;
Escambia County, Florida - GIS Web Visualization Mapping System
<http://ims.co.escambia.fl.us/escambiagis/viewer.htm>;
Escambia County Building Inspections Department
Base Layer Source: Florida Geographic Data Library

Prepared by the GeoPlan Center, University of Florida
for the Florida Department of Community Affairs.

6 3 0 6 Miles

