



Prepared by the GeoPlan Center, University of Florida
for the Florida Department of Community Affairs,
Codes and Standards Division.

May 2007.
Source: Land Development Code
County Of Lee, Florida and
www.lee-county.com/ordinances/PDF/2002/02-07.pdf
Base Layer Source: Florida Geographic Data Library

Lee County Wind Speed Lines

Lee County Wind Speed Line Description

Lee County Wind Borne Debris Region and Basic Wind Speed Map.
The *Lee County Wind Borne Debris Region and Basic Wind Speed Map* establishes the geographical boundaries of the wind speed zones and the wind borne debris region in Lee County.

130-139 MPH
(130 Design Wind Speed)




120-129 MPH
(130 Design Wind Speed)


110-119 MPH
(120 Design Wind Speed)

120

130

Lee County Wind Speed Lines

-  Lee County Wind Speed Lines
-  Major Roads
-  County Boundary



Appendix M Lee County Wind Borne Debris Region And Basic Wind Speed Map

