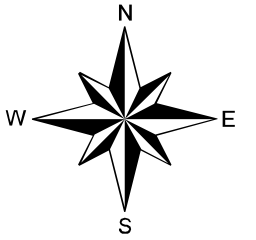
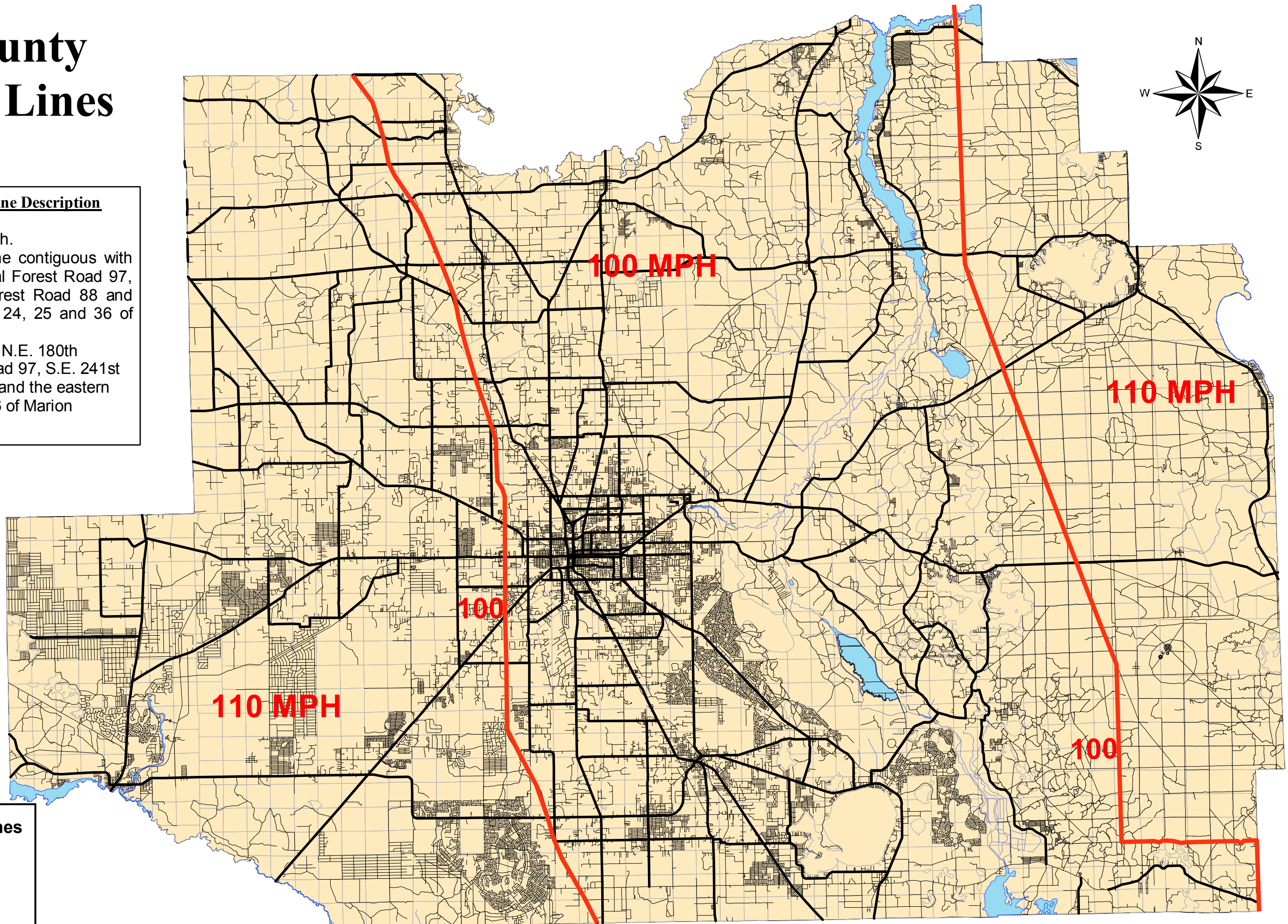


Marion County Wind Speed Lines



Marion County Wind Speed Line Description

- (1) West of Interstate 75: 110 mph.
- (2) East of Interstate 75 to a line contiguous with NE 180th Avenue Road, National Forest Road 97, S.E. 241st Avenue, National Forest Road 88 and the eastern boundary of Section 24, 25 and 36 of Marion County, Florida: 100 mph.
- (3) East of a line contiguous with N.E. 180th Avenue Road, National Forest Road 97, S.E. 241st Avenue, National Forest Road 88 and the eastern boundary of Section 24, 25 and 36 of Marion County, Florida: 110 mph.

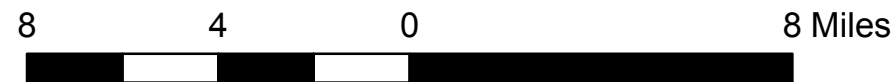


Marion County Wind Speed Lines

- Marion County Wind Speed Lines
- Major Roads
- USGS 1:24,000 Roads
- Streams
- Major Rivers
- Public Land Survey System
- County Boundary

June 2007.

Source: Code Of Ordinances County Of Marion, Florida
Base Layer Source: Florida Geographic Data Library



Prepared by the GeoPlan Center, University of Florida
for the Florida Department of Community Affairs,
Codes and Standards Division.